



Enabling Grids for E-scienceE

Local stuff, logistics and such...

Oscar Koeroo

www.eu-egee.org



INFSO-RI-031688




- **Coffee “koffie” and tea “thee” (Wed, Thu, Fri):**
 - will be served in the hallway outside of the meeting room
 - See agenda page for times
- **Social event (Wednesday): “de Borrel”**
 - in Spectrum hall
- **Lunch (Thursday)**
 - in Spectrum hall
- **Dinner (Thursday) in restaurant “Kantjil & de Tijger”**
 - ETA with public service from Science Park to restaurant: ~30 min.

“Borrel” & Lunch directions





Walkthrough (yellow, indoor)



- **Think:**
 - Wine, beer, food and some Grid locals

Indonesian restaurant

- **Pre-selected menu (due to group size)**
- **Main course is: “Rijst tafel”**
 - Consists of lots of different small dices from the different locations in the Indonesian archipelago
- **Reserved for everybody who has selected: *I’ll join***
 - Please contact me for alterations, either joining/starving
 - Vegetarian menu on request, please contact me

- **Disclaimer: I know that the food is good, but I don’t understand most of the Indonesian terms to explain the food**

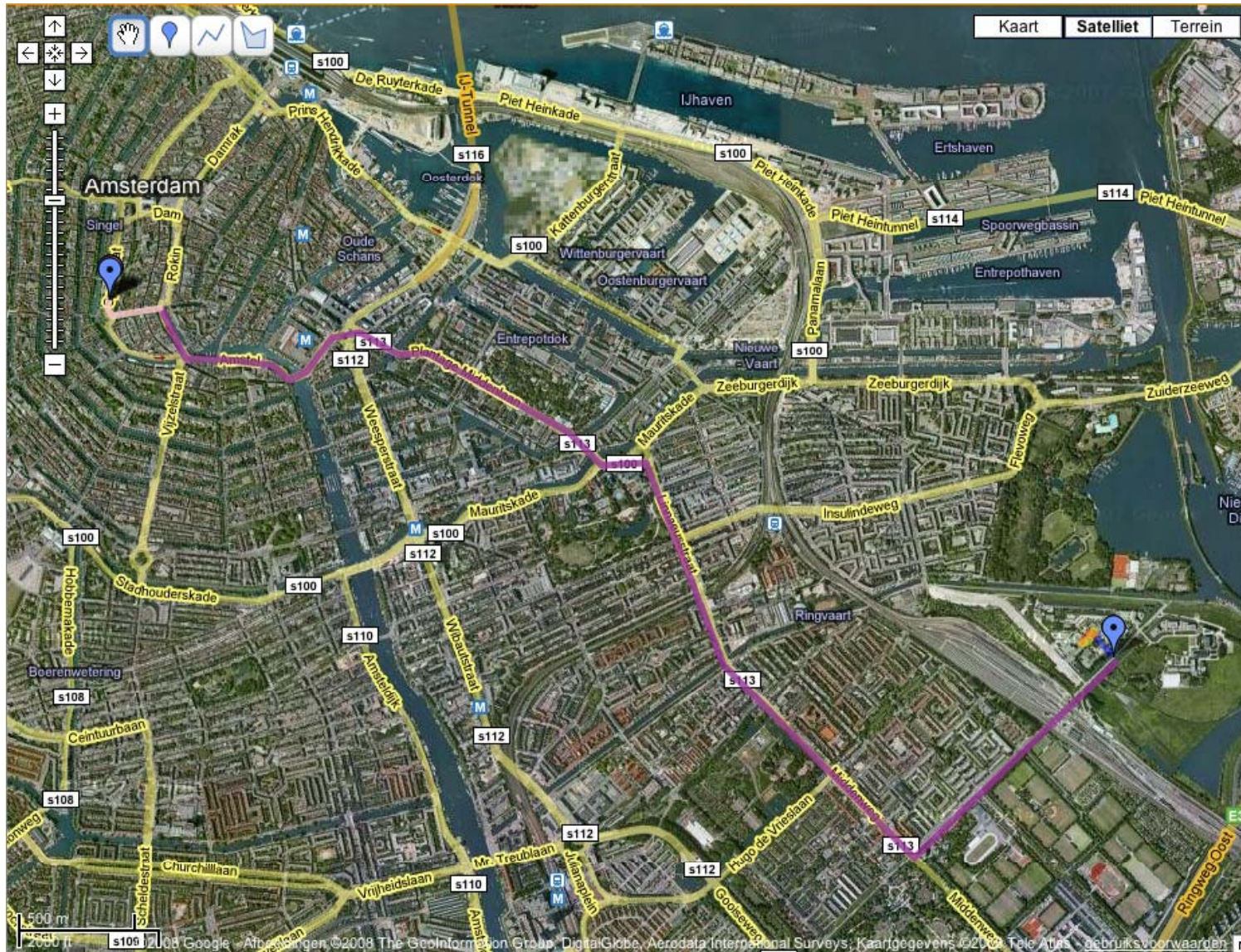
- **Directions:**

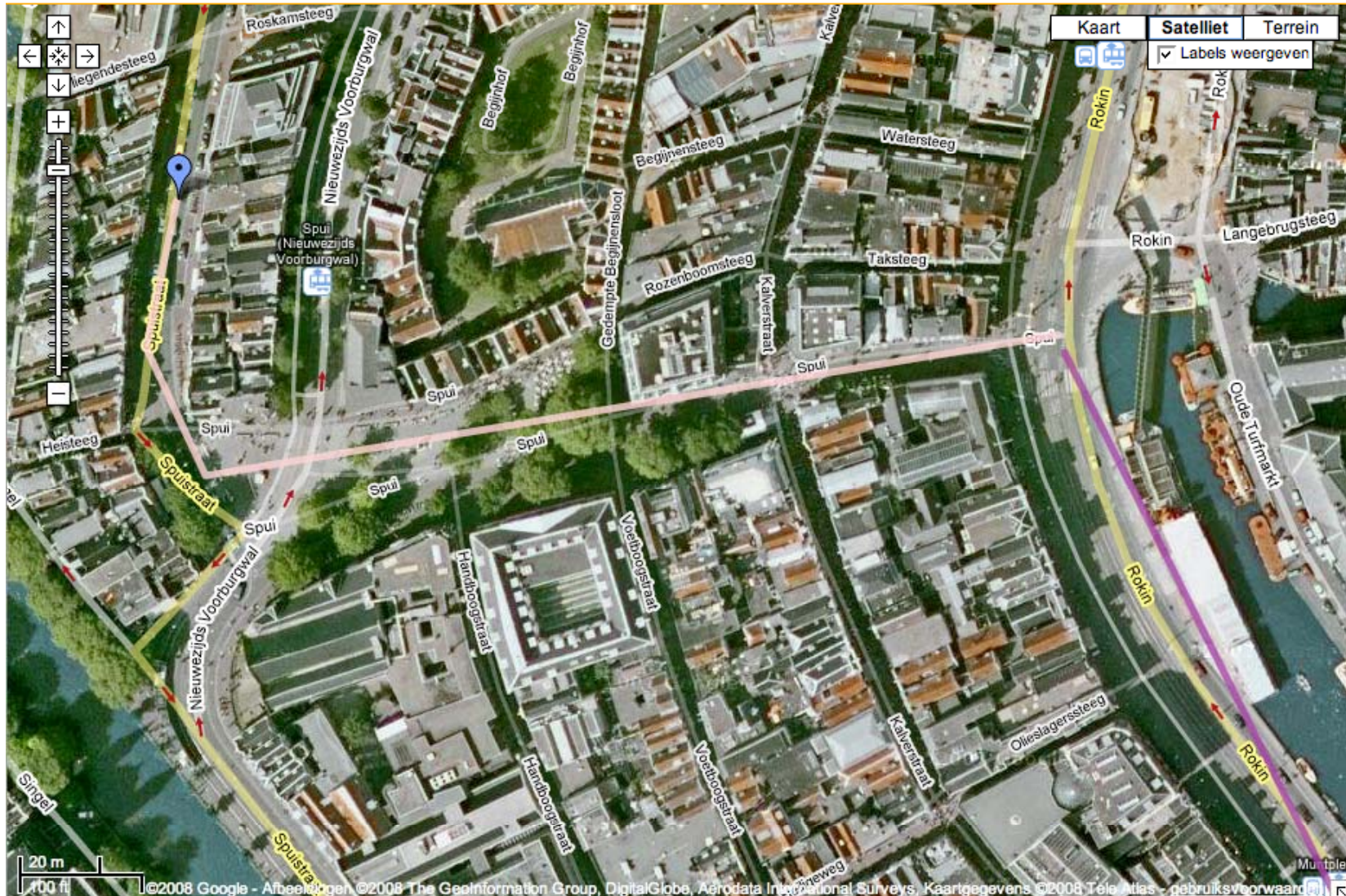
- Posted here: <http://www.nikhef.nl/grid/meetings/jra1ah/>
 - with Google Maps link & Google Earth KML file (links to the Maps)

- **Public transport (also embedded in Google Maps/Earth)**

- Take bus 40 (or walk) to the Middenweg (3rd stop)
- Take tram 9 to the Spui (Rokin)
- Walk from there over the 'Spui' to the 'Spuistraat'
 - Nummer 291-293
- ETA with public service from Science Park to restaurant: ~30 min

Restaurant directions







Enabling Grids for E-science

Let's begin...