



Enabling Grids for E-science

Earth Sciences: EGEODE

« Expanding Geosciences On Demand »

EGEE 1st EU Review – 9th to 11th February 2005

CERN

Dominique Thomas; Gaël Youinou

Compagnie Générale de Géophysique (CGG, France)

R&D

www.eu-egee.org

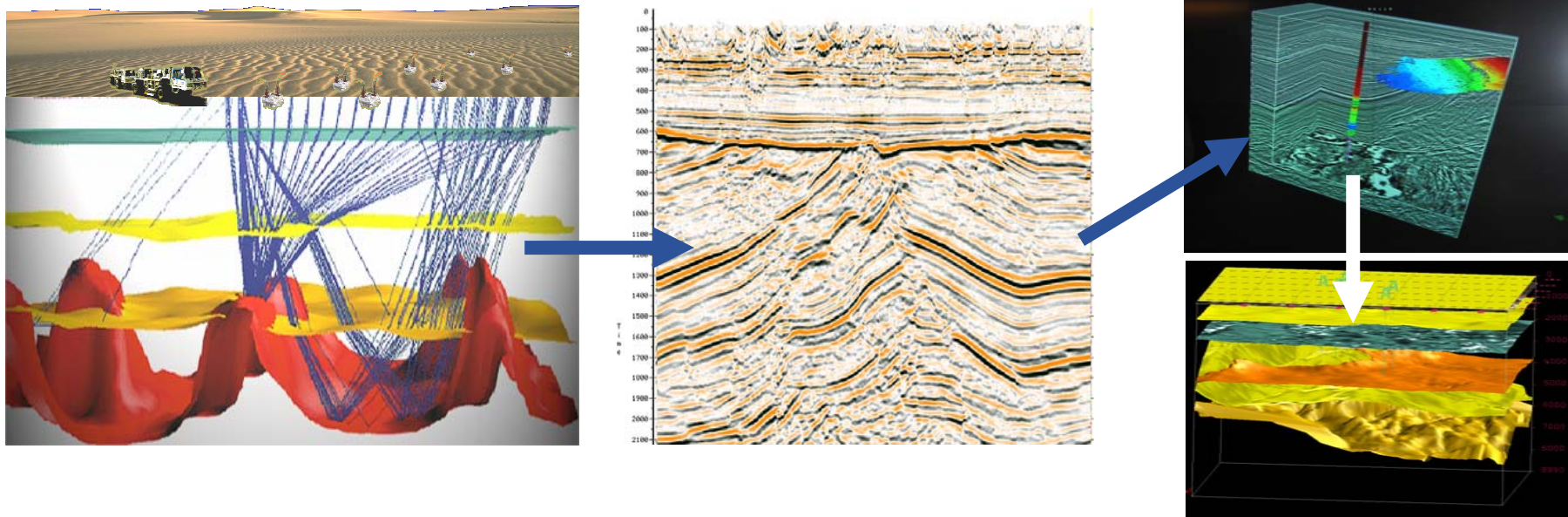


Information Society



- **Geocluster, the *seismic processing* generic platform from CGG**
 - Being ported to EGEE for **Industry** and Academia
 - The main focus of EGEODE Virtual Organization

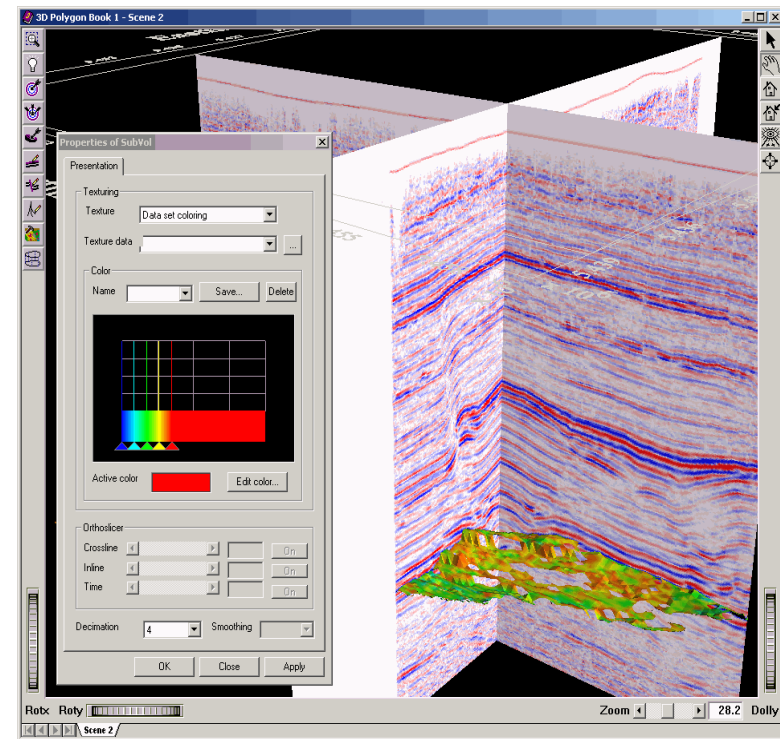
- **Close collaboration with ESR « Earth Sciences Research » VO.**
(Earth Observation, Climate, Hydrology, Solid Earth Geophysics)

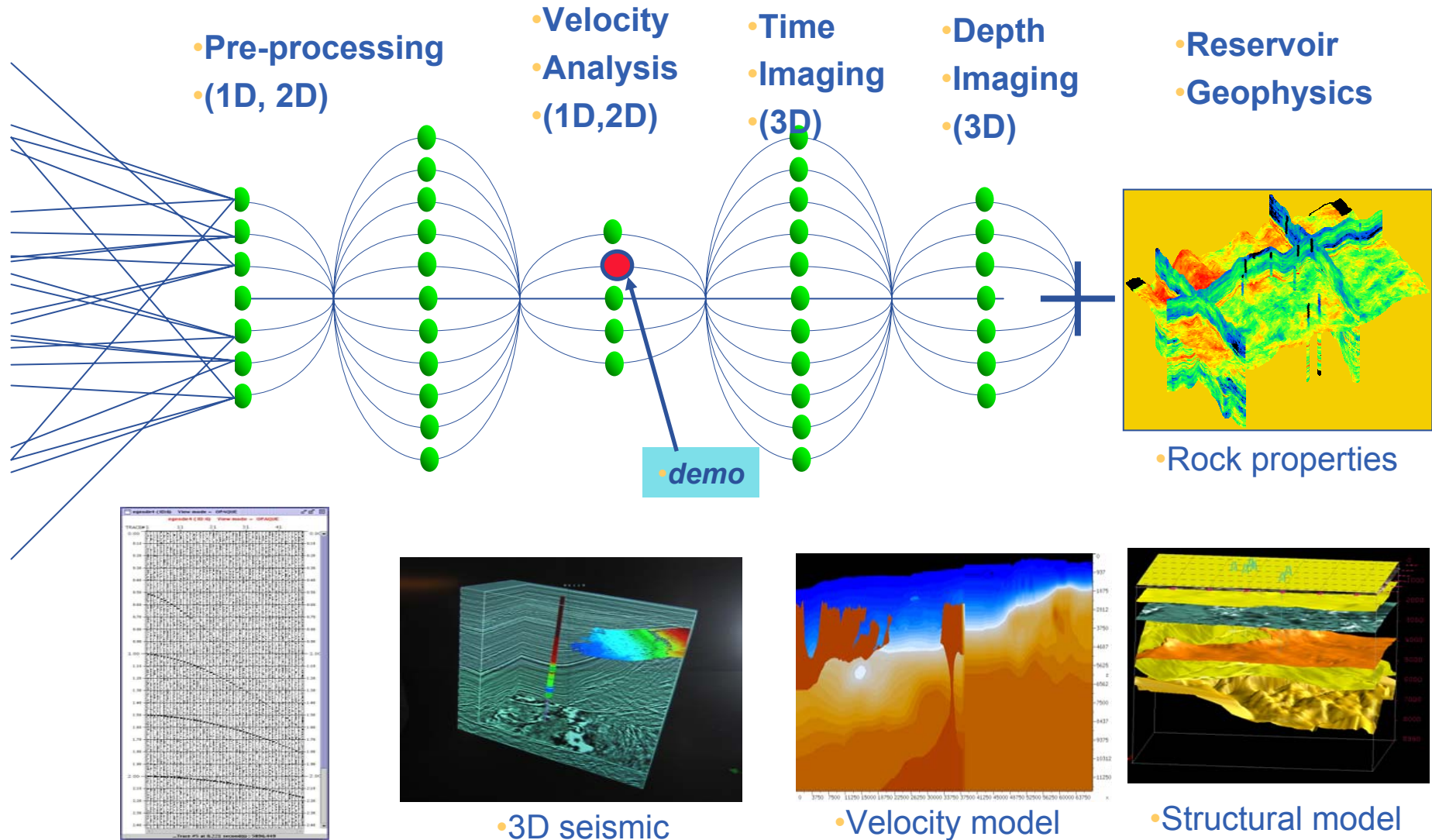


Seismic processing Generic Platform for research and education:

- Based on **Geocluster**, an industrial application, used in production
- Include several standard tools for signal processing, simulation and inversion (model optimization).

- Open: any user can write new algorithms in new modules (shared or not)
- Free access for academic research
- Controlled by license keys (opportunity to explore license issue at a grid level)
- Initial partners F, CH, NL, Russia





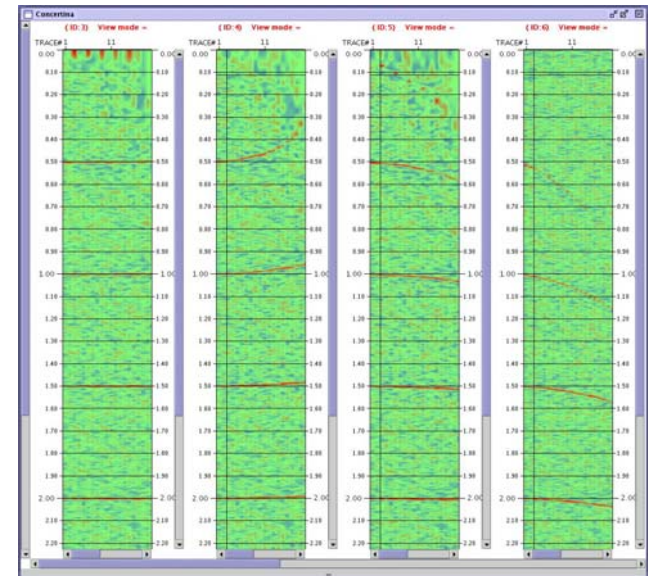
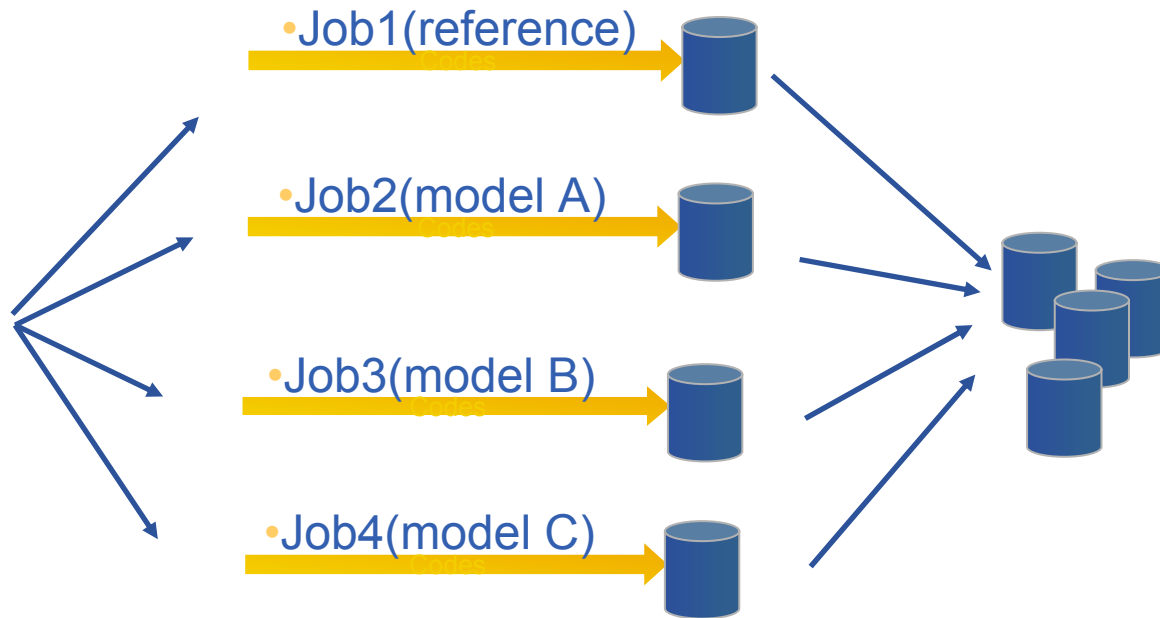
- **GeoCluster run on standard EGEE production grid and on GILDA for induction of new users**
 - Demonstration of a simple parametric study

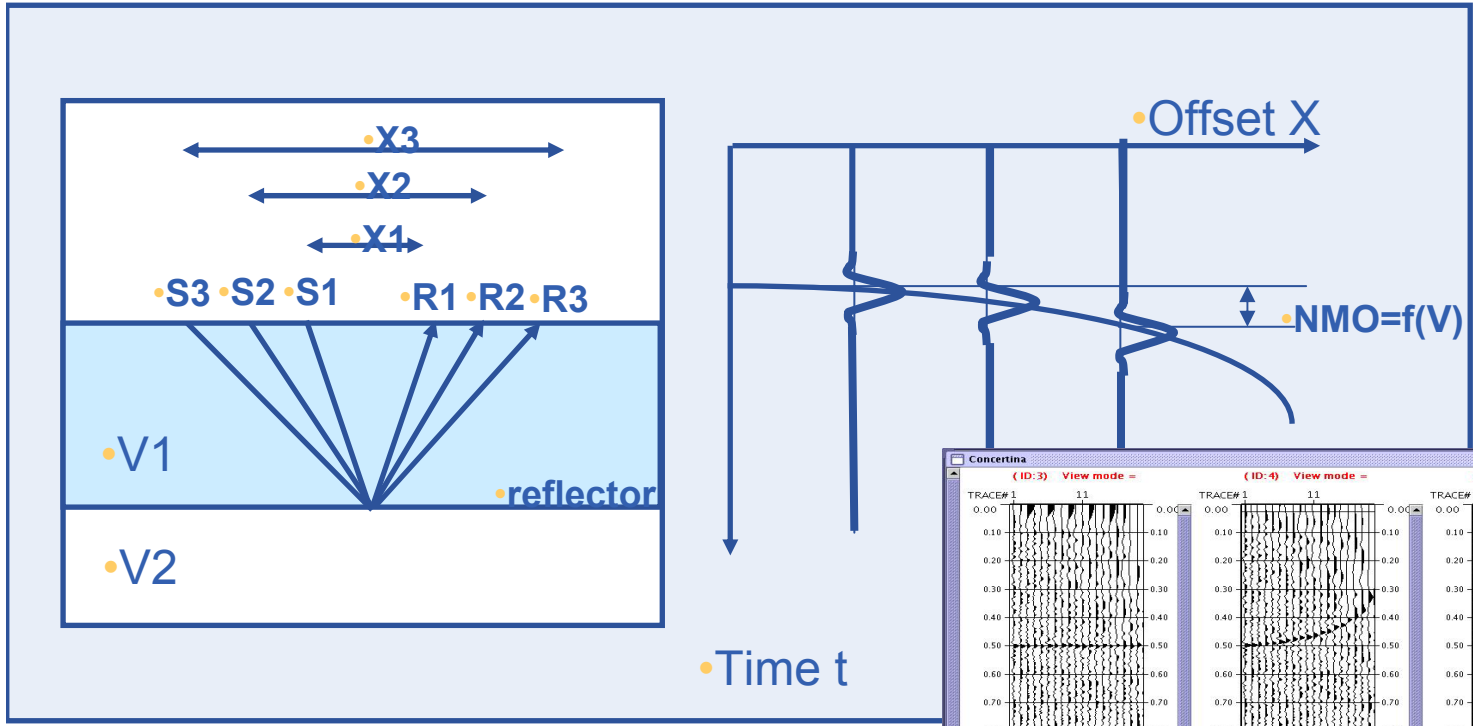
• *launch*

• *run*

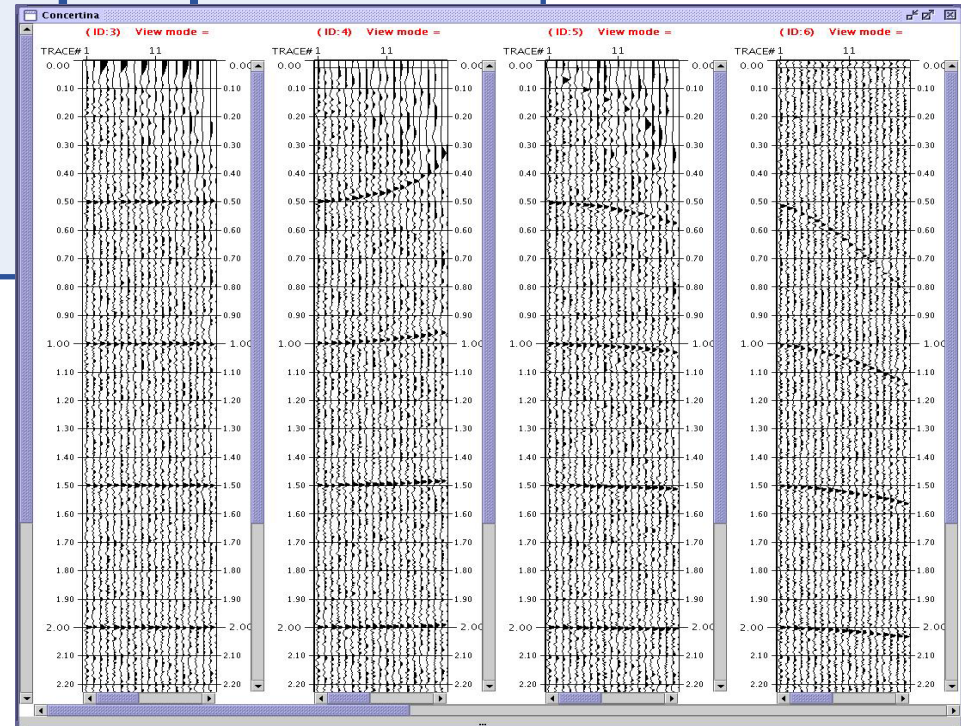
• *move*

• *analyze*





- Normal Move Out: a way to compute velocity field



Acquisition 1-10 TB/proj
(IBM 34/3590)



Processing 5-50 TB/proj (SAN)




Interpretation << 1 TB/proj



End 2004
20000+ cpus = 45 Tflops
1,5 Pb disc
5 Pb storage



100 to 200 Tflops
in 2006




1Pflops in 2009?

- **Who are the targeted users:**

- Researchers in seismic processing algorithms
- Researchers in geosciences *using* seismic processing

- **Few hundred, very scattered**

- **Imaging benchmark example:**



- **CGG**

- R&D team has access to large production facilities
- Use state of the art technology in the full sequence

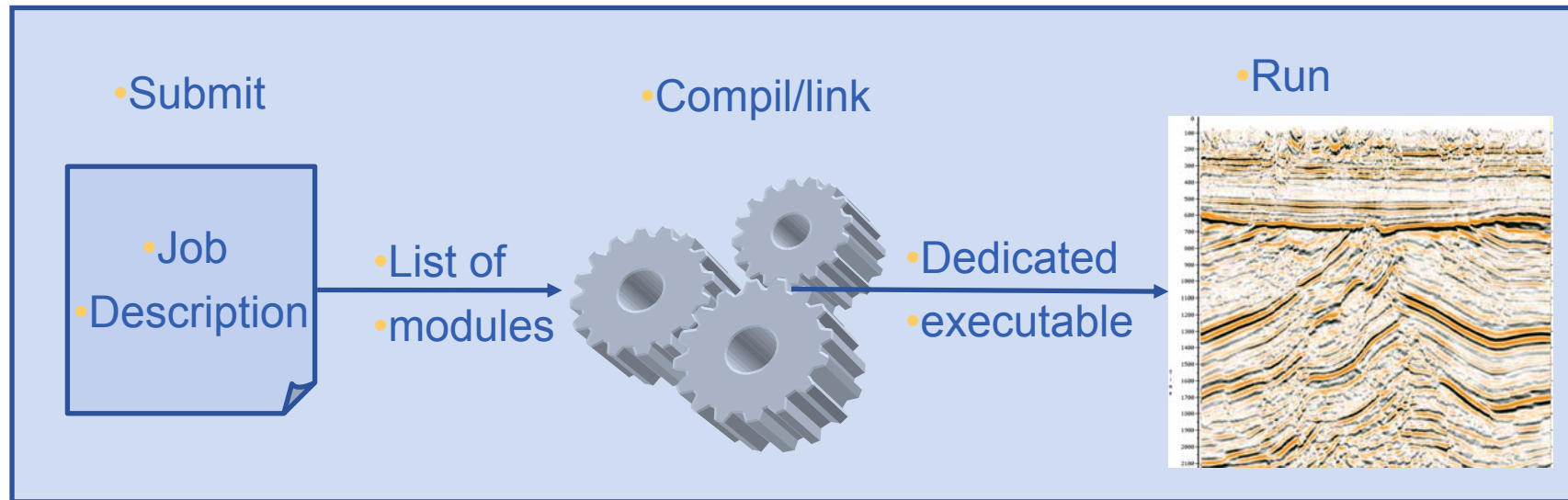
- **University**

- Process a small part of data, hiding potential quality of results
- Use basic processing except for imaging
- Has a very innovative algorithm for imaging

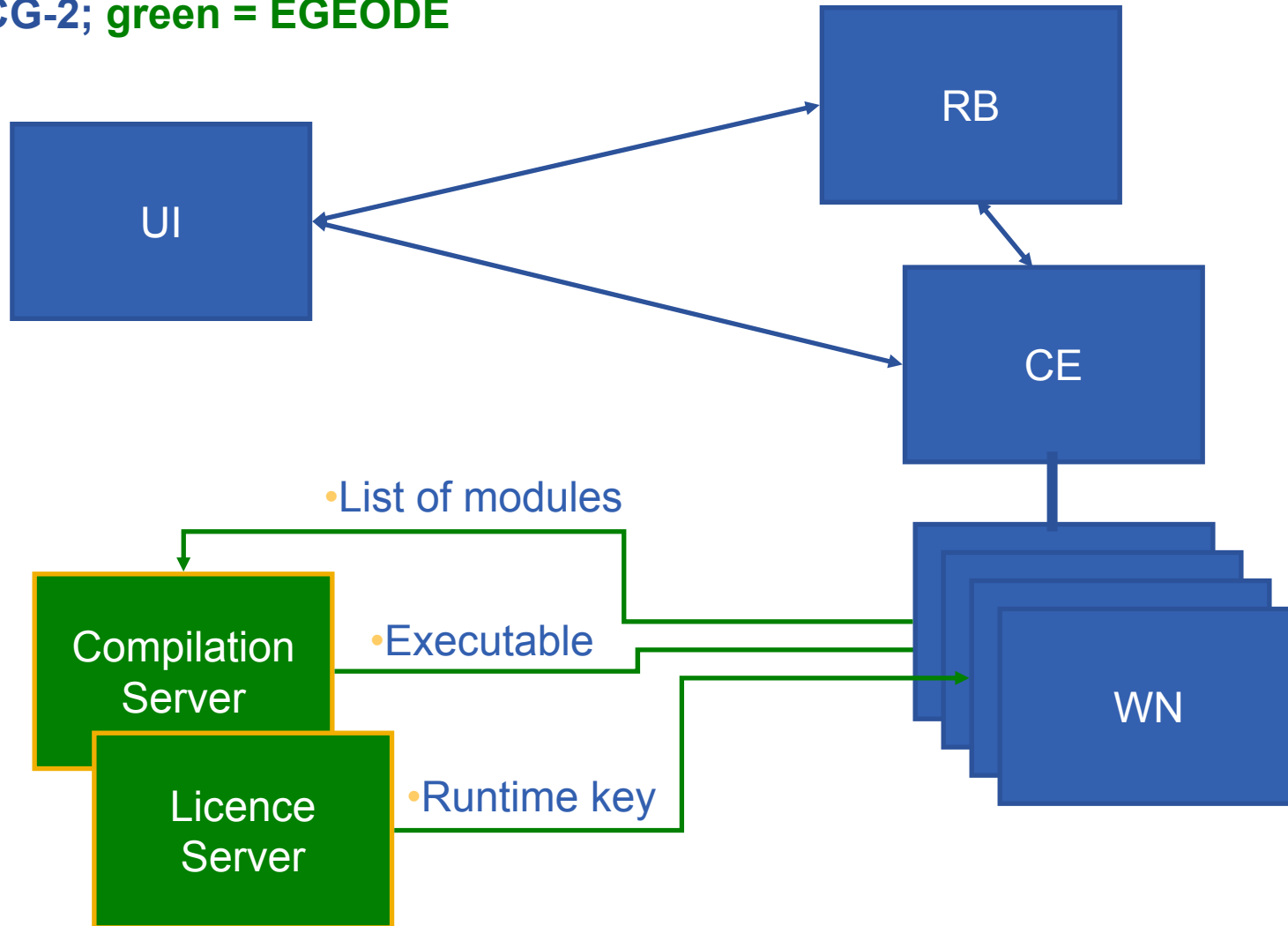
- **The general benefits of grid computing:**
 - *Access to computing resources without investing in large IT infrastructure*
 - Lower the total cost of IT by sharing available resources
- **And the specific benefits for Research community:**
 - *Access to a comprehensive, industrial software*
 - Free the researcher from the additional burden of managing IT hardware and software complexity and limitations.
 - Have a framework to share data and project resources with other teams across Europe and the rest of the world,
 - Share best practices, support and training more easily.
 - Enable cross-organizational teamwork and partnership.

- **Just started: the application is not yet fully available on the Grid**
- **3 Sites on production grid +GILDA**
 - CGG (CE/WNs; SE; UI), IPGP(CE/WN;UI), SCAI (CE/WN;SE)
 - GILDA(« get started »: easy access via portal for new grid user)
- **Key services**
 - Based on standard LCG-2
 - 2 RB (LAPP, LAL, CGG in Q1)
 - VOMS expected (managing sub-projects?)
 - MPI expected (for Imaging)
 - Licence server not yet implemented
 - Compilation/Link server implemented (not part of LCG-2)

- **A running application**
 - Gridifying: dependencies on run-time environment (WN!)
 - (new version of Geocluster: full availability: mid-2005)
 - Commercial software
 - (licence management must be implemented)
 - Size of the binary executable (>2Gb by default)
 - (two phases: compil/link + run => compilation server)



Blue=LCG-2; green = EGEODE



- **No figure available**
 - Accounting system not yet used,
 - What are the relevant indicators (->TCO) ?
- **Significant cost saving expected from centralized software management**

- **Lessons learned**
 - It works
 - The learning curve is significant
- **Next activities (in collaboration with ESR and EGEE)**
- **1 – Application**
 - Finalize the porting of the application to the grid
 - Implement a licence management system
 - Implement an accounting system
 - Work on the data management issues (data servers, SE,..)
- **2 – Users/deployment**
 - Train a support team aware of both application and grid topics
 - Create a web based, support and information system (as any other VOs)
 - Consolidate and Formalize membership

- **what's missing to go to full production:**
 - The validated application
 - An economical/usage model (and accounting tool)
 - To support a good balance between users and providers of resources
 - To include cost of network transfer
 - A mean to manage projects inside a VO: authorization for a user to access a project, accounting and licence management at a project or user level.
 - Middleware to implement local policies about dynamic priorities and resources allocation to VOs or Projects
- **Expected deployment of EGEODE (with SA1 and NA4 support)**
 - 5 sites, 100 nodes, 10 users Q2-2005
 - Up to 25 sites, 500 nodes, 100 users Q1-2006